

A step-free route from Horse Guards Parade to Buckingham Palace

1




This map takes you from the Changing of the Guard to see the Queen's official residence. The State Rooms are open in August and September. There is a longer Changing of the Guard ceremony from April to July every day.

This journey is around 1200 metres long. It should take around 15 minutes to finish. If you have difficulty getting about it could take around 40 minutes. (These are estimates only.)

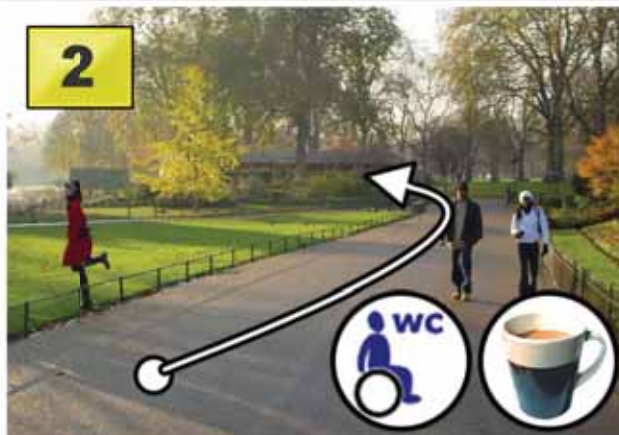
Under each picture is a time-bar to show you how long you need to walk to finish the journey.

 = the length of travel for each part of the journey.  = the length of travel already completed.


1



2




3



From the courtyard - cross the road and go into St. James's Park.

Stay on the main path and turn left in front of the café.

Go over the bridge across the lake. Turn right and follow the path along the lake.



4



Leave the **park** after the coffee stand. Turn **right** and go **along Birdcage Walk**.

5

Keep going along **Spur Road** and **cross** at the **pelican crossing**. Go **through the golden gates**.

6

Turn **left** and **cross over**. **Buckingham Palace** is on your **right**.

2   Accessible toilet and café at Inn The Park (in St James Park) (☎ 020 7451 9999).

3  Accessible toilet: in St James's Park (up the path on the right). Get the key from the park wardens or use a RADAR key.

6  Coffee stand: in St James's Park (Near Buckingham Palace).

All details were correct at the time of completion (February 2006). Cross River Partnership, Enabled London, Tourism for All and Visit London cannot accept responsibility for any errors or omissions, or changes to access arrangements. The facilities mentioned are provided for information and are not a recommendation.